

Directions to the Owaspippe Scout Reservation

From Chicago, Wisconsin

I-94 to exit 34 in Michigan; I-196 north to Holland, north on U.S. 31 to Russell Road; go right on Russell Road; and go 7 miles to Reservation.

Michigan & West;

North on U.S. 31 to Russell Road; go right on Russell Road; and go 7 miles to Reservation.

From Indianapolis & South:

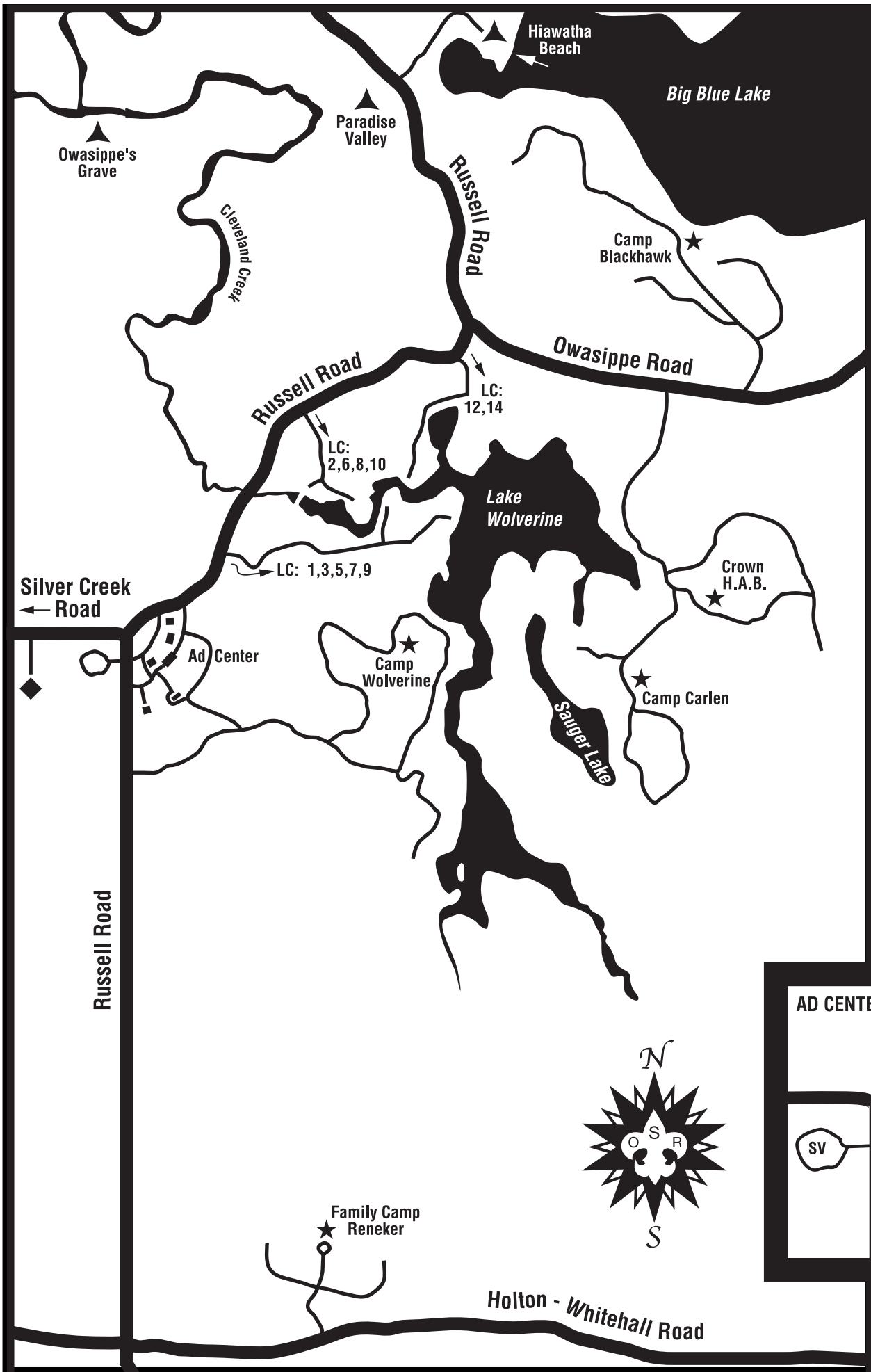
I-69 to I-94; west to U.S. 131; north to Grand Rapids; I-96 to U.S. 31; north on U.S. 31 to Russell Road; go right on Russell Road, and go 7 miles to Reservation.

From Detroit:

I-96 west past Lansing and Grand Rapids to U.S. 31 at Muskegon; U.S. 31 north to Russell Road exit; turn right on Russell Road, and go 7 miles to Reservation.

From Southeast & East:

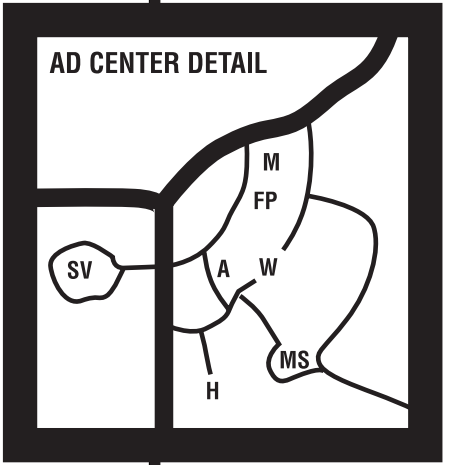
Any route north to Ohio Toll Road; west to I-69; I-69 North to I-94; I-94 west U.S. 131; follow same route north given from Indianapolis.



Scale 1 : 22 159
1 in. = approx. 615 yds.

Legend

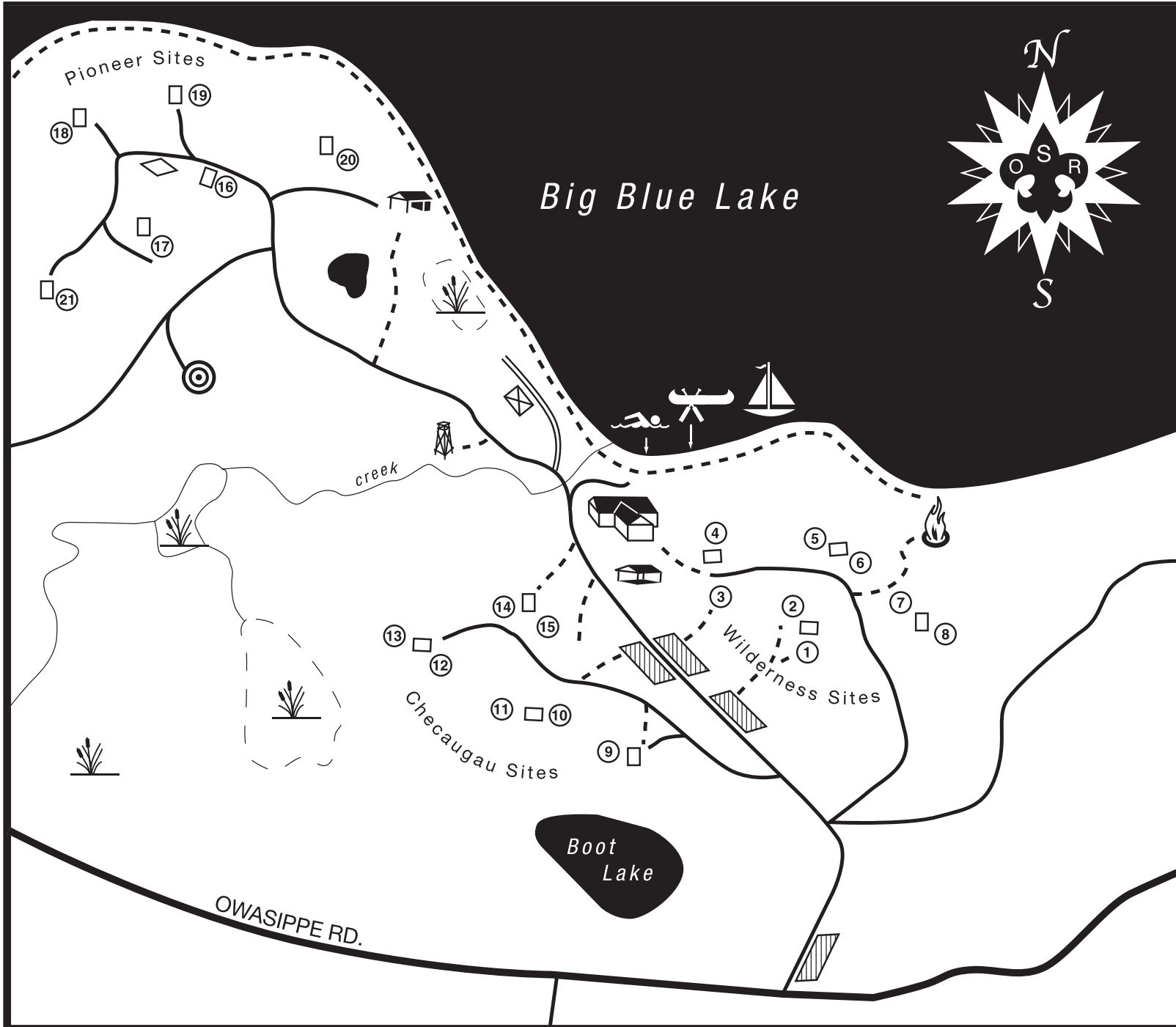
- Paved Rd.
- Camp Rd.
- Camp Office
- Landmark
- Horse Corral
- Lake
- SV Staff Village
- M Museum
- FP Food Prep.
- A Admin. Bldg.
- W Warehouse
- MS Maintenance
- LC Lake Cabin



Camp Blackhawk - Owasppe Scout Reservation



Scale 1 : 7 040
1 in. = approx. 195 yds.



Legend

- Camp Road
- Trail
- Paved Rd.
- Staff Row
- Parking Lot
- Dining Hall
- Camp Site
- Kybo
- Staff Kybo
- Shower House
- Aquatics
- Boat Docks
- Sailing Base
- Nature Shed
- Shooting Sports
- Craft Village
- Scoutcraft
- Fire Bowl
- Lake
- Marsh
- Creek